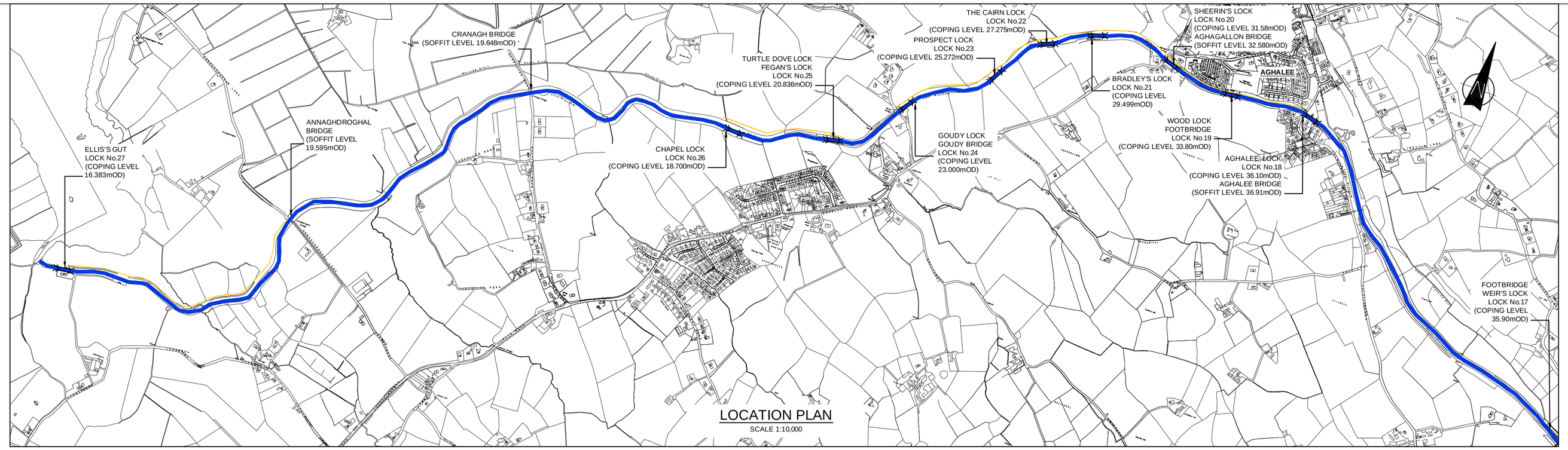


KEY

- RIVER
- EXISTING CANAL
- NEW CHANNEL
- NEW WEIR
- LOCK
- APPROXIMATE LOCATION OF NEW TOW PATH
- NEW FOOTBRIDGE

## LOCATION PLAN

SCALE 1:10,000

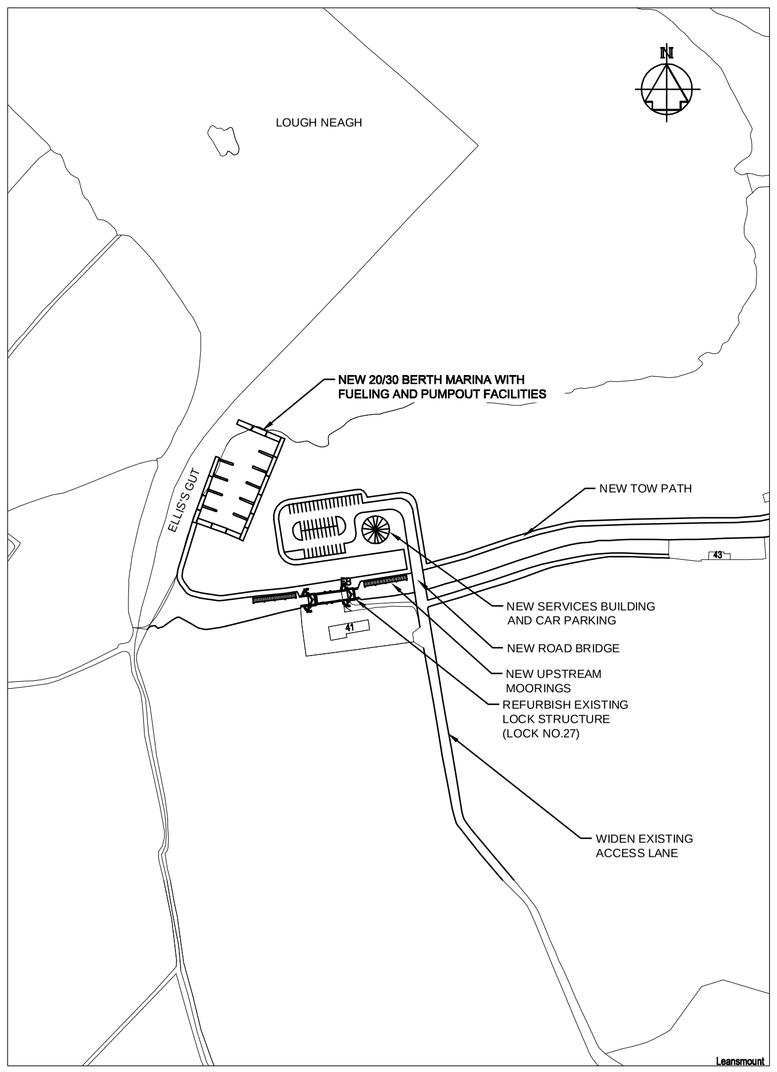


## PLAN 19 - LOCK No.27 ELLIS'S GUT

SCALE1:2500

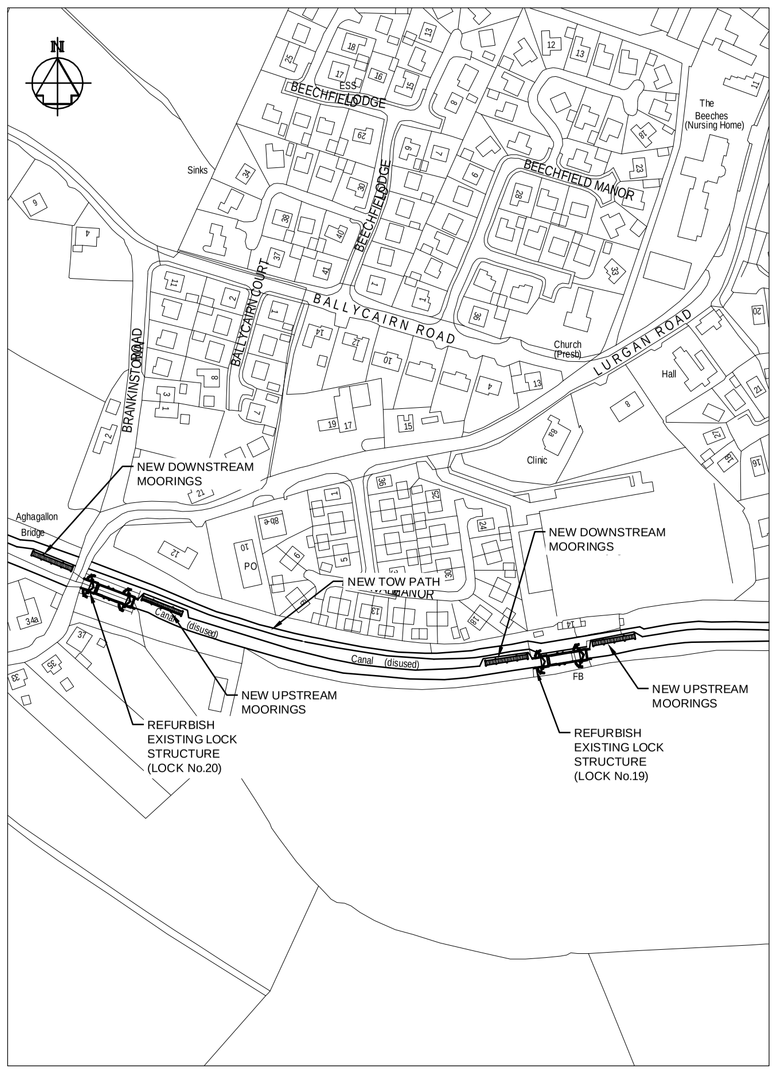


## PLAN 18 - LOCK No.19 AND 20

SCALE1:2500

| Revision Details | By / Check | Date | Suffix |
|---|---|---|---|

NOTES

| CONSTRUCTION RISKS | MAINTENANCE / CLEANING RISK | DEMOLITION RISKS |
|---|---|---|

In addition to the hazard/risks normally associated with the types of work detailed on this drawing take note of above. It is assumed that all works on this drawing will be carried out by a competent contractor working, where appropriate, to an appropriate method statement.

SAFETY, HEALTH AND ENVIRONMENTAL INFORMATION BOX

Purpose of issue: DRAFT

Client: LAGAN CANAL TRUST

Project Title: LAGAN NAVIGATION BELFAST HARBOUR TO LOUGH NEAGH

Drawing Title: LOCATION PLANS CH35350 - CH42950

| Designed | Drawn | Checked | Approved | Date |
|---|---|---|---|---|
| | JRB | JA | JA | JAN 12 |

URS Internal Project No. 47061149

Scale @ A1: AS SHOWN

This document has been prepared in accordance with the scope of URS' appointment with its client and is subject to the terms of that appointment. URS accepts no liability for any use of this document other than by its client and only for the purposes for which it was prepared and provided. Only written dimensions shall be used.
© URS Infrastructure & Environment UK Limited

URS Infrastructure & Environment UK Limited
Beechill House
Beechill Road, Belfast
BT8 7RP
T: +44 (0)28 9070 5111
F: +44 (0)28 9079 5651
www.ursglobal.com

Drawing Number: 1014

Rev: P

Plot Date: 3/28/2012 4:36 PM
File Name: \\BE-SAN\760\1\WP\CIVIL\DATA\DOCUMENTS\47061149 - LAGAN CANAL\07 - CIVIL ENGIN\MINGS\1014 - PLAN CH 35350 -42950_A