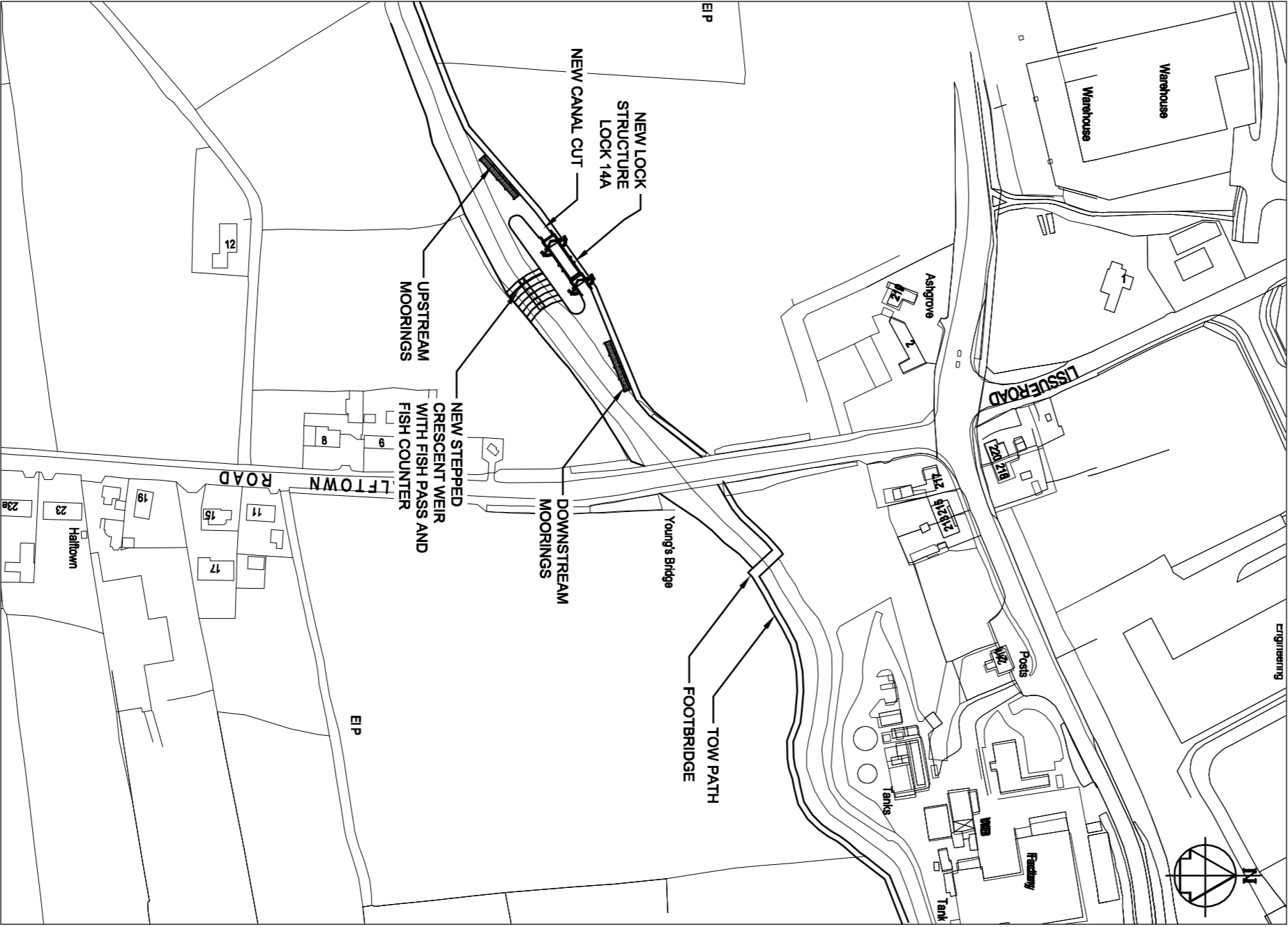
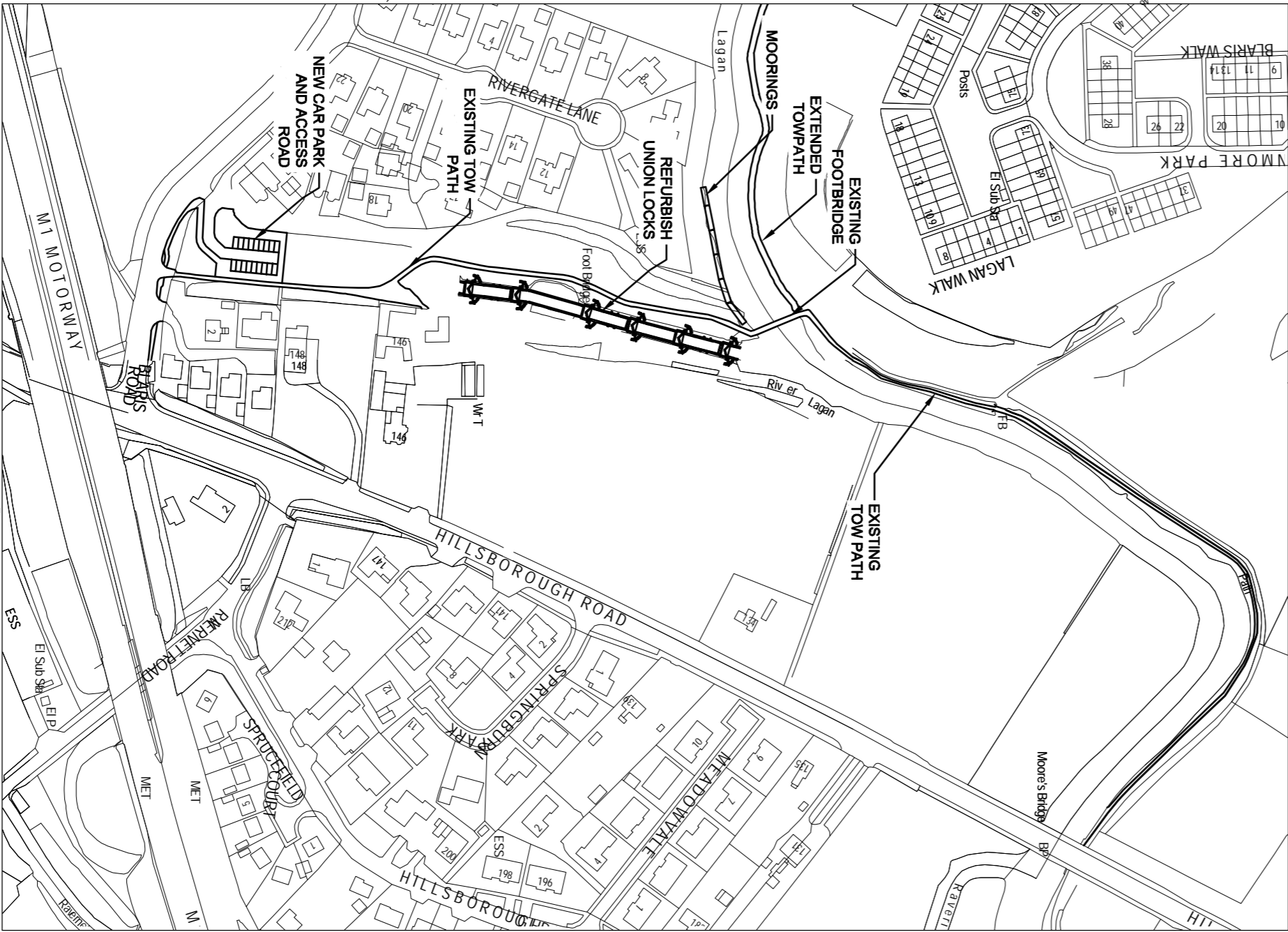


NOTES				Purpose of Issue	
				DRAFT	
				Project Title	
				LAGAN NAVIGATION BELFAST HARBOUR TO LOUGH NEAGH	
				Drawing Title	
				LAYOUT PLAN CH15100 - CH22650	
				Designed	
				Drawn	
				Checked	
				Approved	
				Date	
				JAN 12	
				UHS Internal Project No.	
				47061149	
				Scale or A1	
				A3 SHOWN	
				UHS Infrastructure & Environment (UK) Limited	
				Bentall House Bentall Road, Belfast BT1 6RN Tel: +44 (0)28 90703111 Fax: +44 (0)28 90703671 www.ursgroup.com	
				Drawing Number	
				1010	
				Issue	
				P	



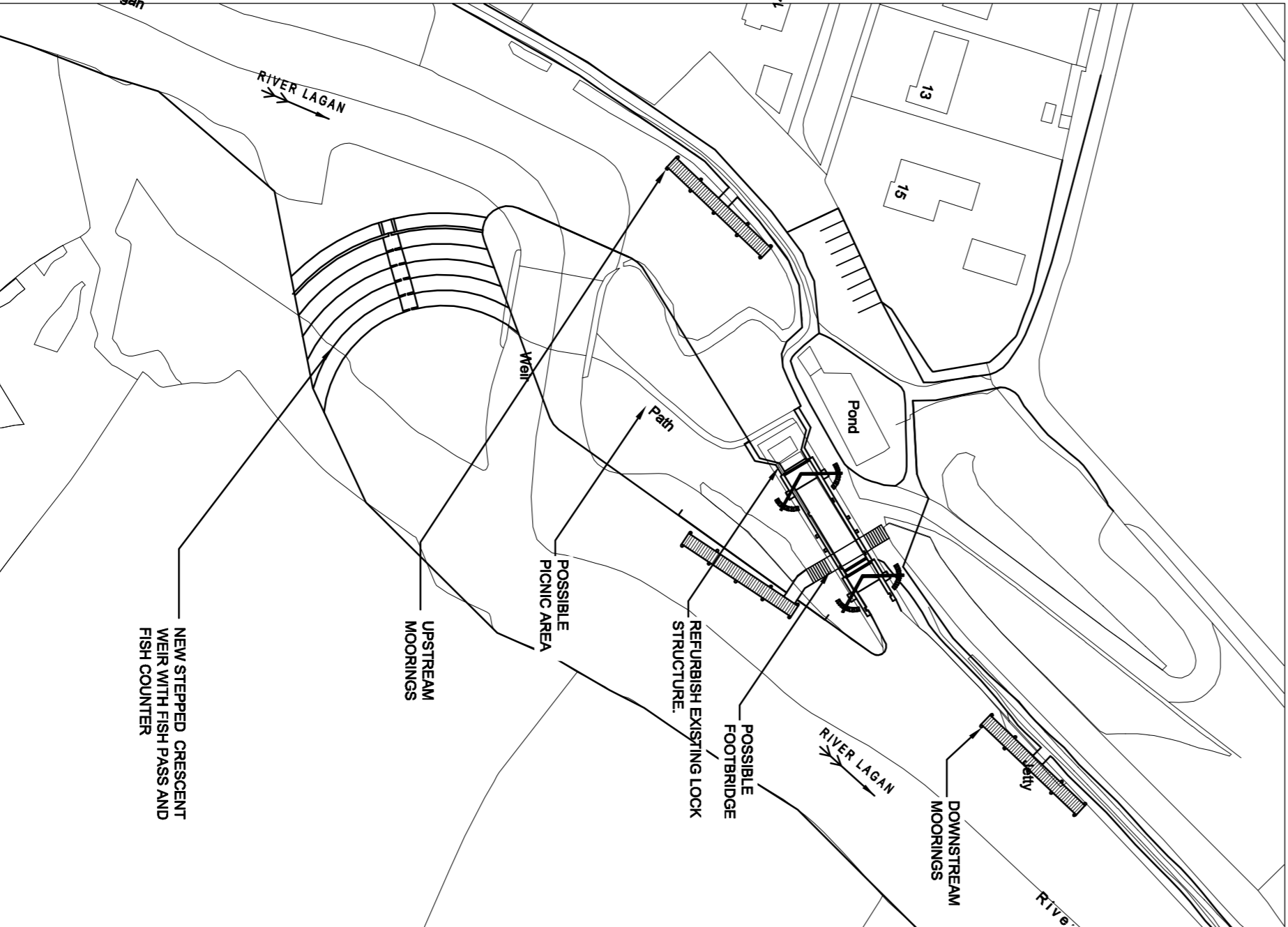
PLAN 8 - NEW LOCK NO. 14A YOUNG'S BRIDGE

SCALE 1:2500



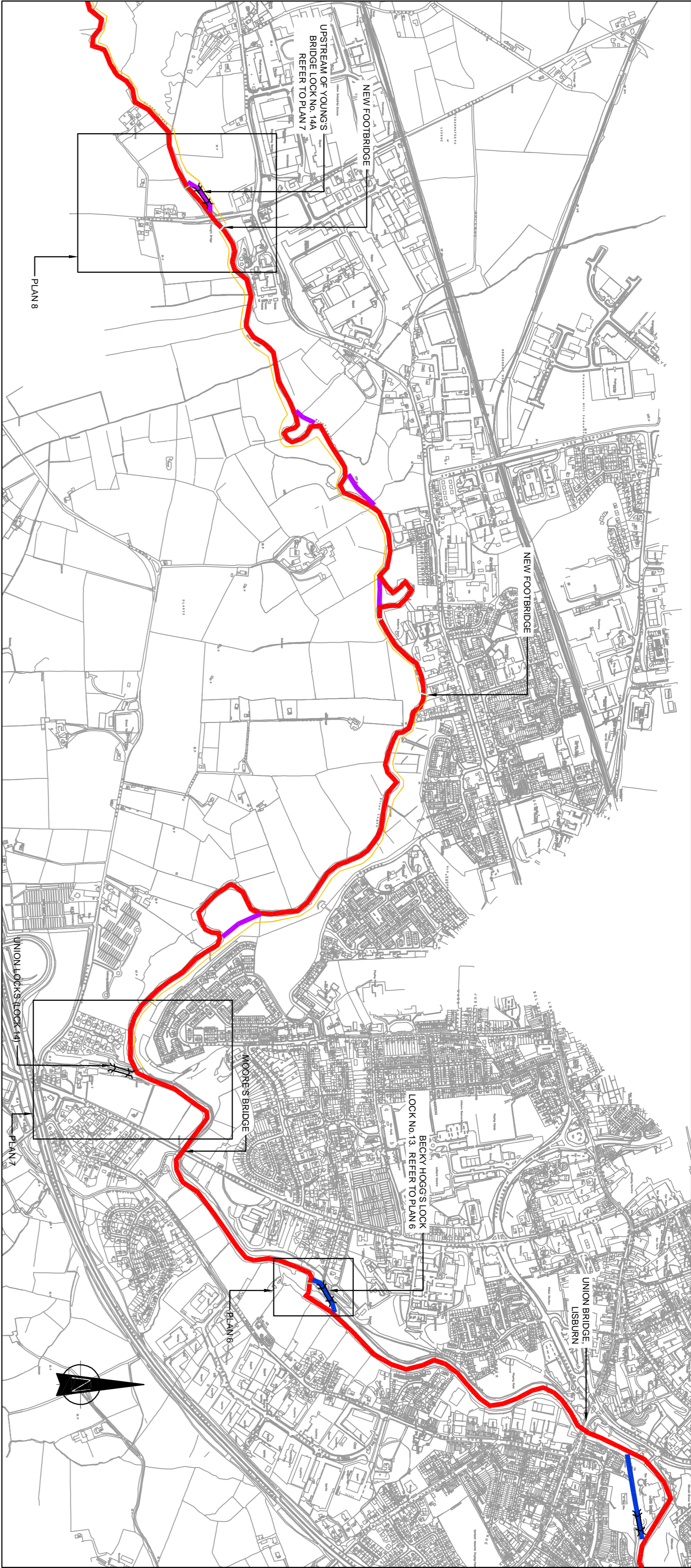
PLAN 7 - LOCK NO. 14 UNION LOCKS

SCALE 1:2500



PLAN 6 - LOCK NO. 3 BECKY HOOG'S LOCK

SCALE 1:1000



LOCATION PLAN

SCALE 1:10000

